

Travelling to Belmont City College

**Your guide to
taking Transperth
to school**



Effective May 2021



Public Transport
Authority

 **Transperth**

Contents

3

Things you need to know

5

Getting to Belmont City College

8

Your school services map



Things you need to know

This guide has been prepared to help you plan your journey to school. It contains a general overview of the services that operate to and from Belmont City College.


Each service in this brochure is accurate as at the date on the cover, however, as changes are made to school services throughout the year, we recommend you plan your journey before travelling.

There are a number of options to get you to and from Belmont City College. Bus routes 38, 39, 935 and the CircleRoute all travel there.

Planning your journey

While this guide will show you where all the services operate, to find out when they operate you will need to plan your journey. The best way to do that is by using the online JourneyPlanner, or download the Transperth app.

If you are planning your journey in the school holidays, don't forget to change the date on the JourneyPlanner to a school day. If you are planning your journey at the start of the year, wait until two weeks before school starts for the most accurate results as we change services at the beginning of each year.



Things you need to know



Tracking your bus

You can use the Transperth app to track your bus or train in real time and see when it is due to arrive.

Download the app for iOS or Android.

Travelling with a Student SmartRider

All high school students are entitled to a Student SmartRider, which gives you access to the student fare when travelling to school. The student fare is available on any trip Monday to Friday during the school year. You can continue to use your Student SmartRider outside of these times, however you will be charged the concession fare.

The student fare is only available if you have a Student SmartRider. If you don't have one or you forget your card you will need to purchase a concession cash ticket.

Want to order a SmartRider?

It's easy. Just visit smartrider.monitorwa.com.au



Getting to Belmont City College

Route 38

Route 38 travels between Perth City and Cloverdale via Shepperton Rd and Belmont Forum

To school – Route 38 departs Plant Ln before Tighe St (Stop 26953), Cloverdale. Students should get off at Wright St before Abernethy Rd (Stop 11669), a short walk to Belmont City College.

From school – Route 38 to Cloverdale departs Wright St after Abernethy Rd (Stop 11305).

Check Timetable 90 for more information.


Route 39

Route 39 travels between Perth City and Redcliffe via Star St and Belmont Forum

To school – Route 39 departs Elizabeth Quay Bus Station, deviating to Belmont City College.

From school – Route 39 to Redcliffe departs Fisher St after Sydenham St (Stop 25877), adjacent Belmont City College.

Check Timetable 90 for more information.



Getting to Belmont City College

Route 935

Route 935 travels between Kings Park, Perth and Perth Airport T3/T4 via Belmont Forum

To school – Route 935 operates high frequency services departing Perth Airport T3/T4, Belvidere St and Kings Park. Route 935 runs along Alexander Rd adjacent to Belmont City College.

From school –

- Route 935 to Kings Park departs Alexander Rd before Abernethy Rd (Stop 14309), adjacent to Belmont City College
- Route 935 to Perth Airport T3/T4 departs Alexander Rd after Abernethy Rd (Stop 14317), opposite Belmont City College, to Belvidere St before Leake St (Stop 14323).

Check Timetable 209 for more information.

CircleRoute

The CircleRoute operates with two route numbers – Route 998 (clockwise) and Route 999 (anti-clockwise). Students will take one of the CircleRoute buses in the morning, and the other in the afternoon.

CircleRoute North

CircleRoute travelling north of Belmont City College to Morley Bus Station via Bayswater Station

To school – Route 998 operates frequent services from Morley Bus Station. Students should get off at Wright St before Abernethy Rd (Stop 11669), a short walk to Belmont City College.

From school – Route 999 to Morley Bus Station departs Wright St after Abernethy Rd (Stop 11305).

Check Timetable 200 for more information.

CircleRoute South

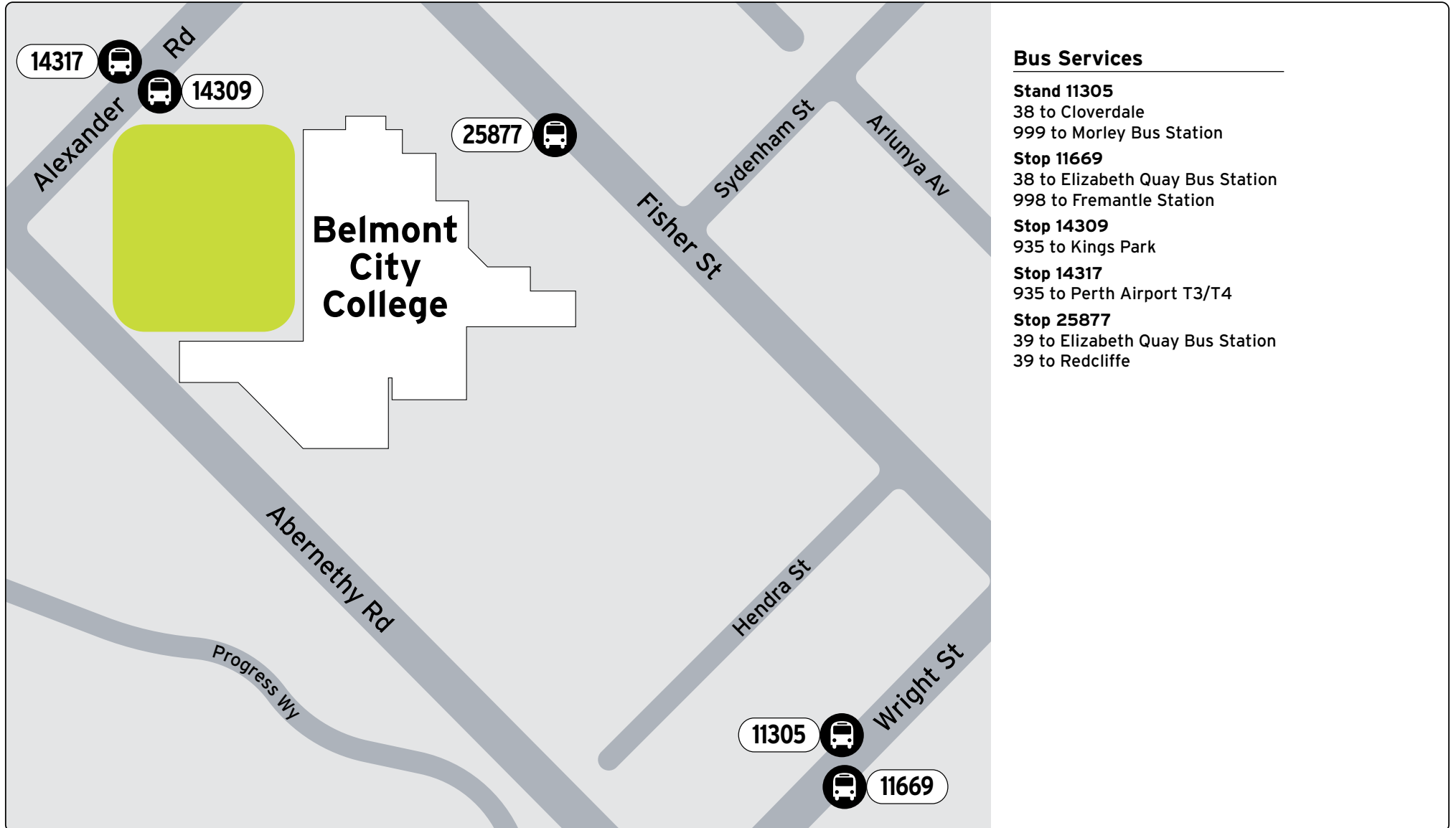
CircleRoute travelling south of Belmont City College to Oats St Station via Belmont Forum

To school – Route 999 runs frequent services from Oats St Station. Students should get off at Wright St after Abernethy Rd (Stop 11305), a short walk to Belmont City College.

From school – Route 998 to Oats St Station departs Wright St before Abernethy Rd (Stop 11669).

Check Timetable 200 for more information.

Your school services map



Transperth Information

Transperth Website

transperth.wa.gov.au

Transperth InfoLine

13 62 13

National Relay Service (NRS)

Customers who are deaf or have a hearing or speech impairment can call through the NRS.

TTY service users call 133 667 and ask for 13 62 13.

Speak and Listen users call 1300 555 727

and ask for 13 62 13.

Translating and Interpreting Service

If you require an interpreter please call TIS on 13 14 50 and ask to be connected to 13 62 13

The Transperth App

Download the official Transperth app available for Android and iOS.

My Alerts

Sign up for My Account via our website or app and activate My Alerts to receive email notifications of changes or disruptions to services.

Follow Transperth



Disclaimer:

This document provides general information only and may be subject to change at any time without notice.

